



DIST	COUNTY	ROUTE	KILOMETER POST TOTAL PROJECT	SHEET/ TOTAL SHEETS
07	LA	5,14	R40.5/R42.3	633 / 783

REGISTERED CIVIL ENGINEER DATE

Mahmoud Fustok 11-30-06

5-14-07 PLANS APPROVAL DATE

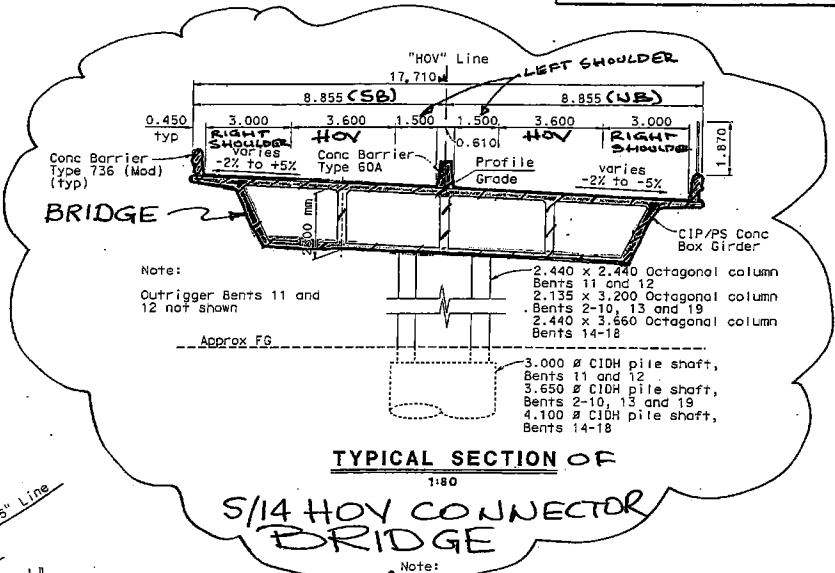
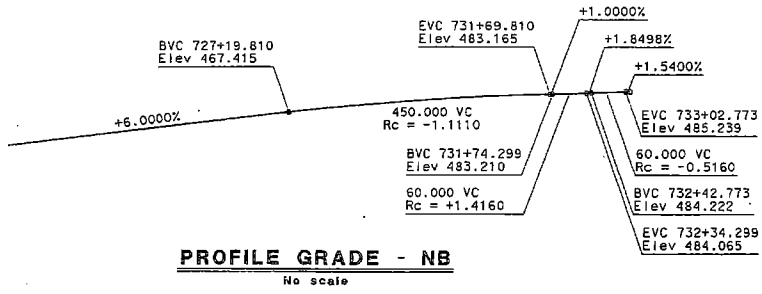
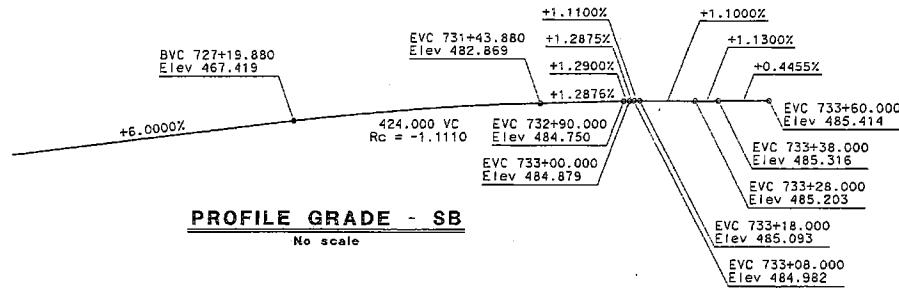
51502

REG. NO. 06/30/08

CIVIL

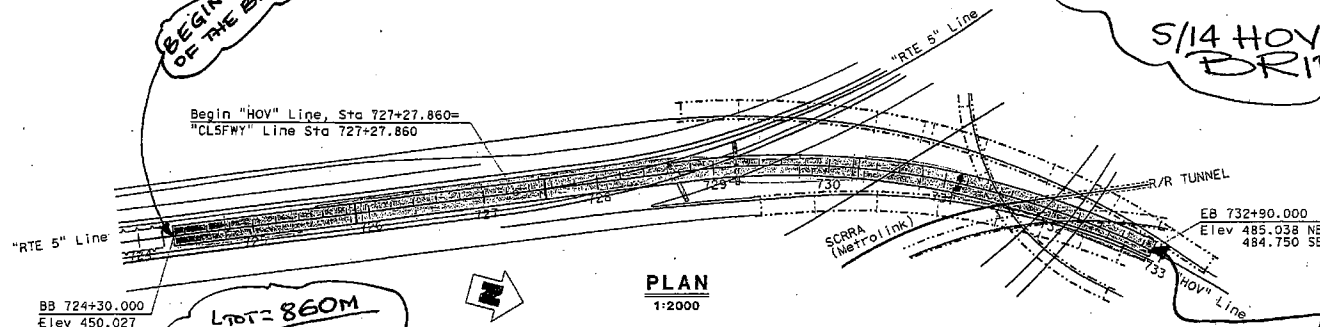
STATE OF CALIFORNIA

To get to the Caltrans web site, go to: <http://www.dtd.ca.gov>



BEGINNING OF THE BRIDGE

Begin "HOV" Line, Sta 727+27.860 = "CLSFY" Line Sta 727+27.860



LOT = 860M
STA 724+30 TO STA 732+20

Δ MAX Δ BB = 35.011M ≈ 114.9'
• HIGHEST ABOVE GROUND @ BENT #17 = 41M = 134.5'

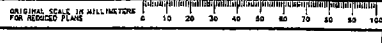
END OF THE BRIDGE

NOTE: THE CONTRACTOR SHALL VERIFY ALL CONTROLLING FIELD DIMENSIONS BEFORE ORDERING OR FABRICATING ANY MATERIAL.

Note: For "General Notes" see "Index to Plans" sheet. For "Pile Data Table" see "Pile Data" sheet. For "Quantities Table" see "Pile Data" sheet.

ALL DIMENSIONS ARE IN METERS UNLESS OTHERWISE SHOWN

DESIGN BY: M. FUSTOK	CHECKED BY: Tang Yang	LIVED (SUP) LIVED (SUB)	LIVE LOADING: See General Notes on "Index to Plans" sheet	BRIDGE NO. 53-2974E	STATE OF CALIFORNIA	
DETAILS BY: CHARLOT/KC	CHECKED BY: M. FUSTOK	LAYOUT BY: M. FUSTOK	CHECKED BY: Tang Yang	KLINGSTADT POST 1-5 RTI, 3/RTI, 6 SH14 R31, 3/R42, 4	DIVISION OF STRUCTURES	
DESIGN ENGINEER	QUANTITIES BY: Foyek Tannous	CHECKED BY: Jeff Kiley	SPECIFICATIONS BY: Lien Vu	PLANE AND SPACE COMPARED BY: Lien Vu	STRUCTURE DESIGN 12	
STRUCTURES DESIGN GENERAL PLAN SHEET (METRIC) (KEY-121-01)				ORIGINAL SCALE IN MILLIMETERS FOR REDUCED PLANS	CU 07247 EA 166001	DISSEMINATE PRINTS BEARING EARLIER REVISION DATES



FILE # 33-09146-00-00	DISSEMINATE PRINTS BEARING EARLIER REVISION DATES	REVISION DATES (DATE/INITIALS)	SHEET 1 OF 123
-----------------------	---	--------------------------------	----------------

USE NAME "TERRAPRO" FILE ROUTED "18-AN-2007" THE ROUTED "083"

STATE OF CALIFORNIA - DEPARTMENT OF TRANSPORTATION
Caltrans OFFICE OF DESIGN B

PROJECT ENGINEER: TERRY MARTINEZ
 CALCULATED/DESIGNED BY: TERRY MARTINEZ
 CHECKED BY: TERRY MARTINEZ

REVISOR: BAHRAM KAZEMI
 DATE: []
 REVISOR: TERRY MARTINEZ
 DATE: []



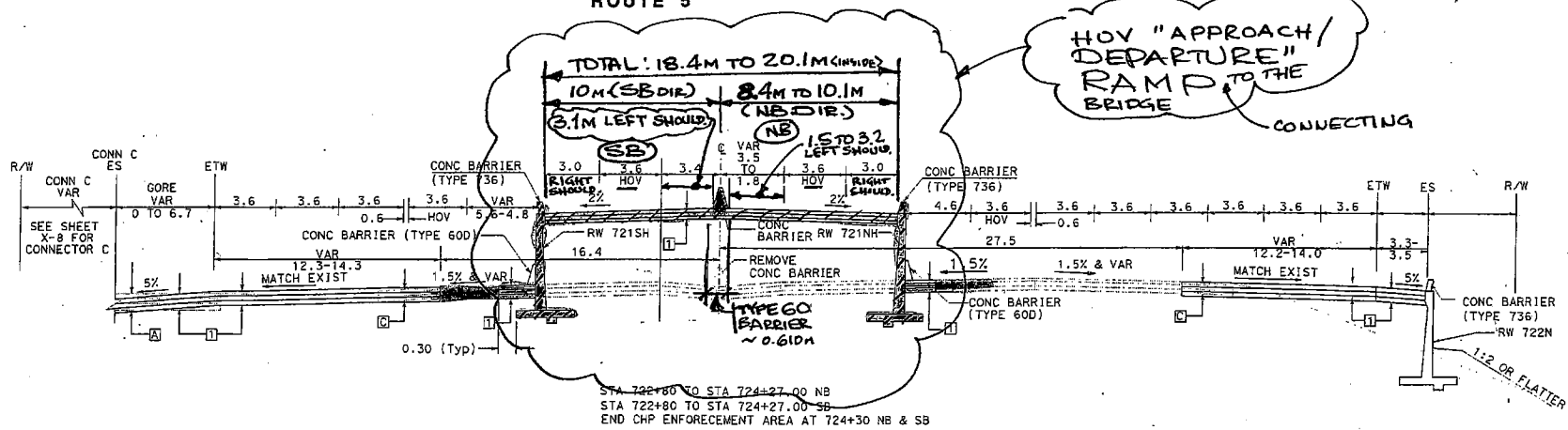
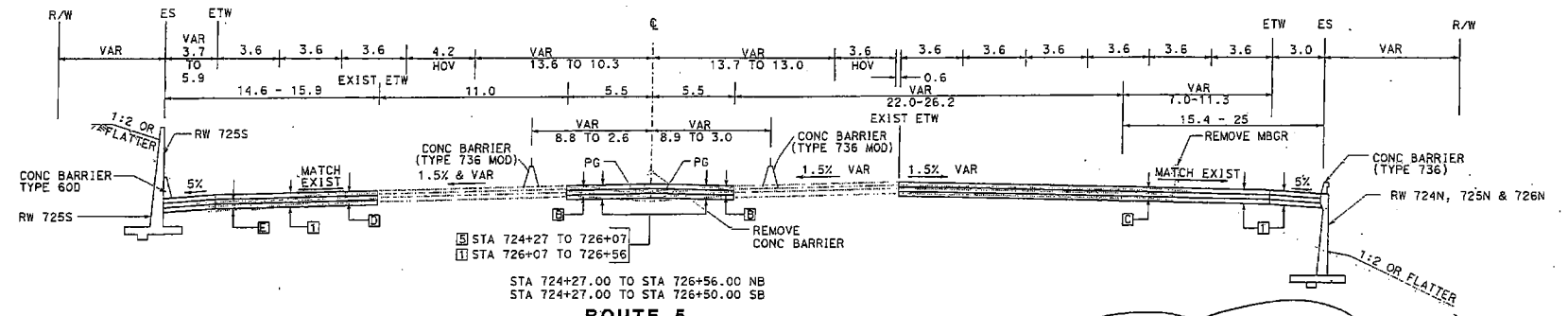
DIST	COUNTY	ROUTE	KILOMETER POST TOTAL PROJECT	SHEET NO.	TOTAL SHEETS
07	LA	5,14	R71.2/R14.0, R40.3/R42.3	5	783

REGISTERED CIVIL ENGINEER
 12-15-06
 5-14-07
 PLANS APPROVAL DATE

MANSOOR KHAN
 60028
 6/30/08
 CIVIL

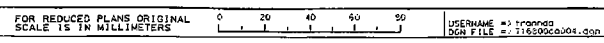
The State of California or its officers or agents shall not be responsible for the accuracy or completeness of electronic copies of this plan sheet.

To get the Caltrans web site, go to: <http://www.dot.ca.gov>



HOV "APPROACH/ DEPARTURE" RAMP TO THE BRIDGE
 CONNECTING

ALL DIMENSIONS ARE IN METERS UNLESS OTHERWISE SHOWN
TYPICAL CROSS SECTION
 NO SCALE
 X-4



USERNAME = tfrondd
 SCR FILE = 716906004.gsd
 CU 07247
 EA 168001

DATE PLOTTED: 11/16/07
 TIME PLOTTED: 1:08:30